







District of Squamish Official Community Plan

Schedule D1

FLOOD AND DEBRIS FLOW HAZARD AREAS

Legend

-  Debris Flow Hazard Area
-  Flood Hazard Area
-  Dykes
-  Parks and Ecological Reserves
-  Indian Reserves Boundaries
-  hazard zones

Source: Cheekye River Terrain Hazard and Land Use Study, March 1993

HAZARD ZONES

1. Alluvial fan hazard zone - level 1 (high)
2. Alluvial fan hazard zone - level 2 (intermediate)
3. Alluvial fan hazard zone - level 3 (moderate)
4. Alluvial fan hazard zone - level 4 (low)
5. Cheakamus & Squamish River Flood Plain
6. Cheakamus River displacement flood area

NOTE: Creeks west of the Squamish River are subject to debris flows although the boundaries of the affected areas have not been mapped.

