








District of Squamish Official Community Plan

Schedule D2

TOPOGRAPHY AND SLOPES

Legend

-  Slopes 40% and over
-  Areas of 200 metres elevation and over
-  Dykes
-  Parks and Ecological Reserves
-  200 Metre Contour
-  Indian Reserves Boundaries
-  Slopes 25% and over and less than 40%

